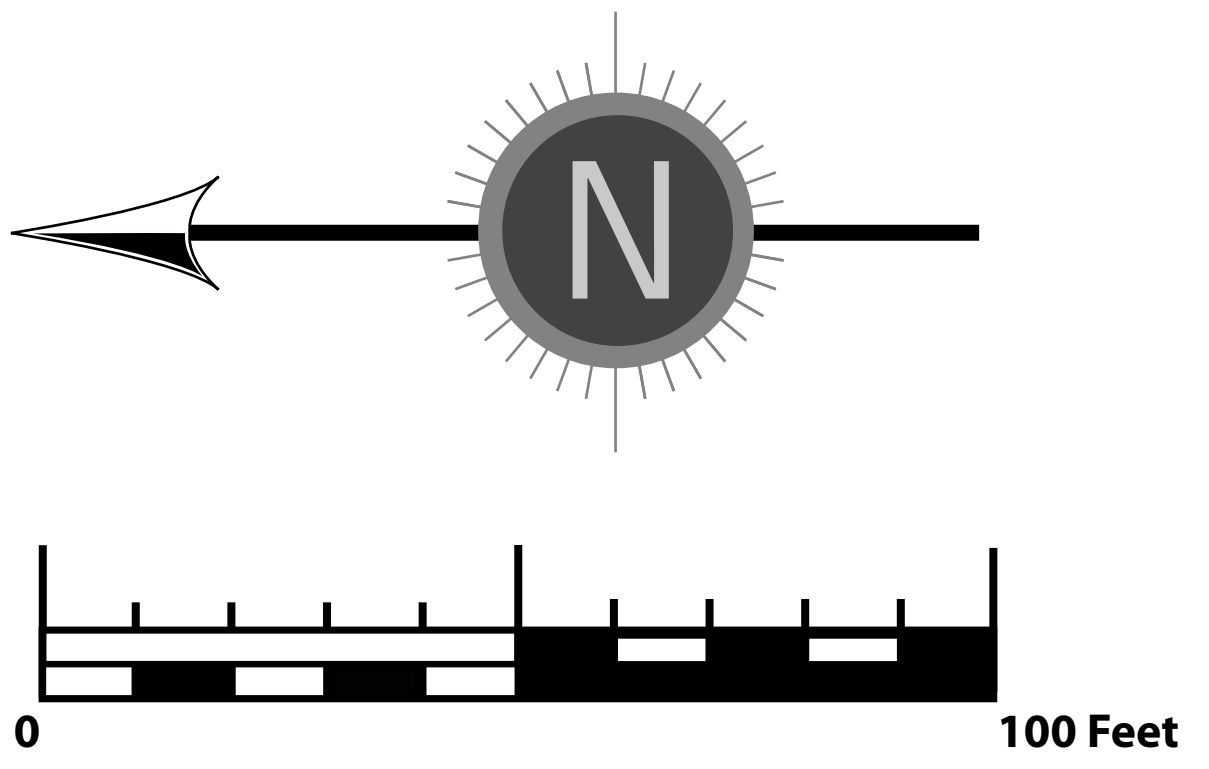
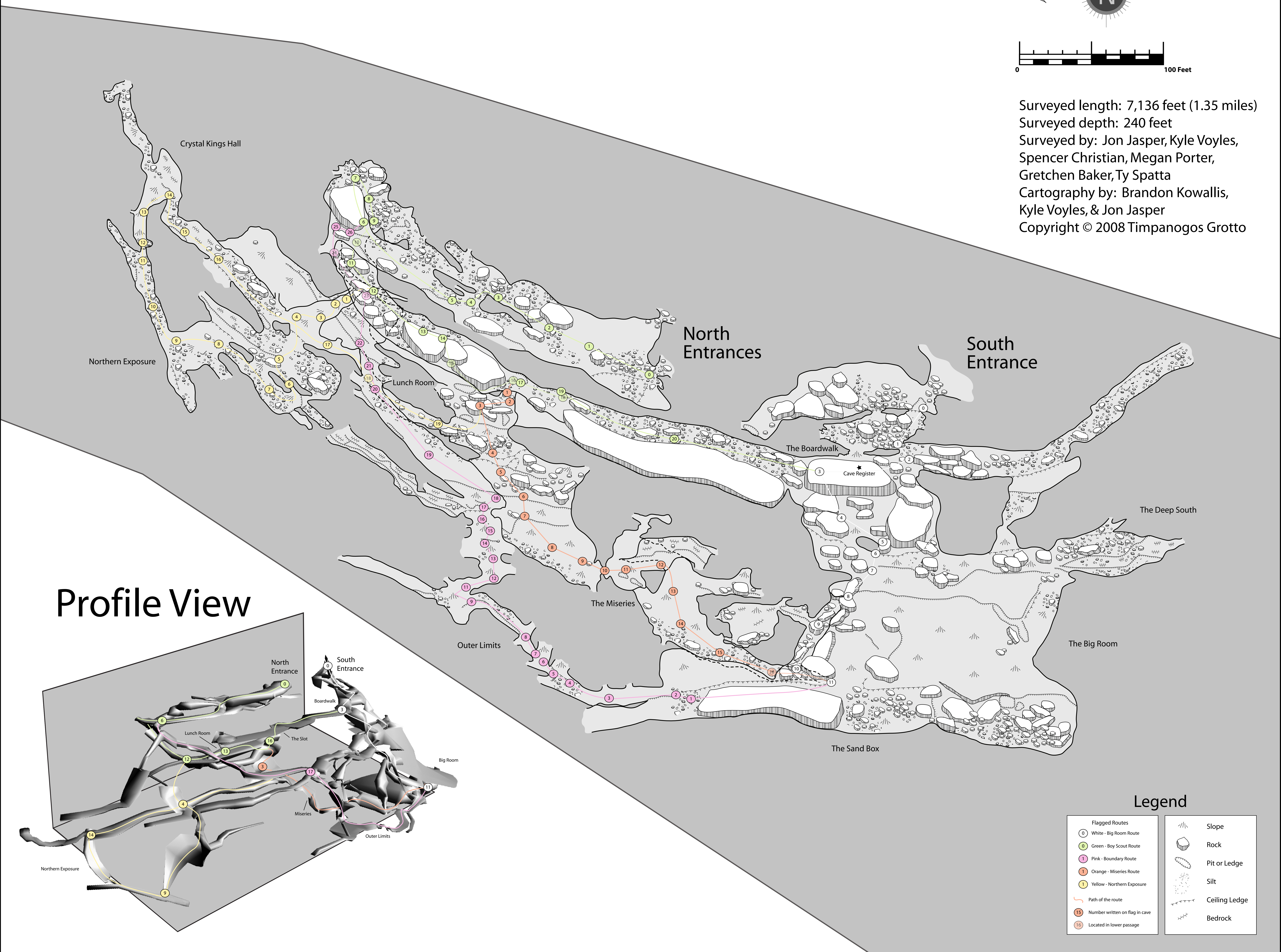


# Bloomington Cave

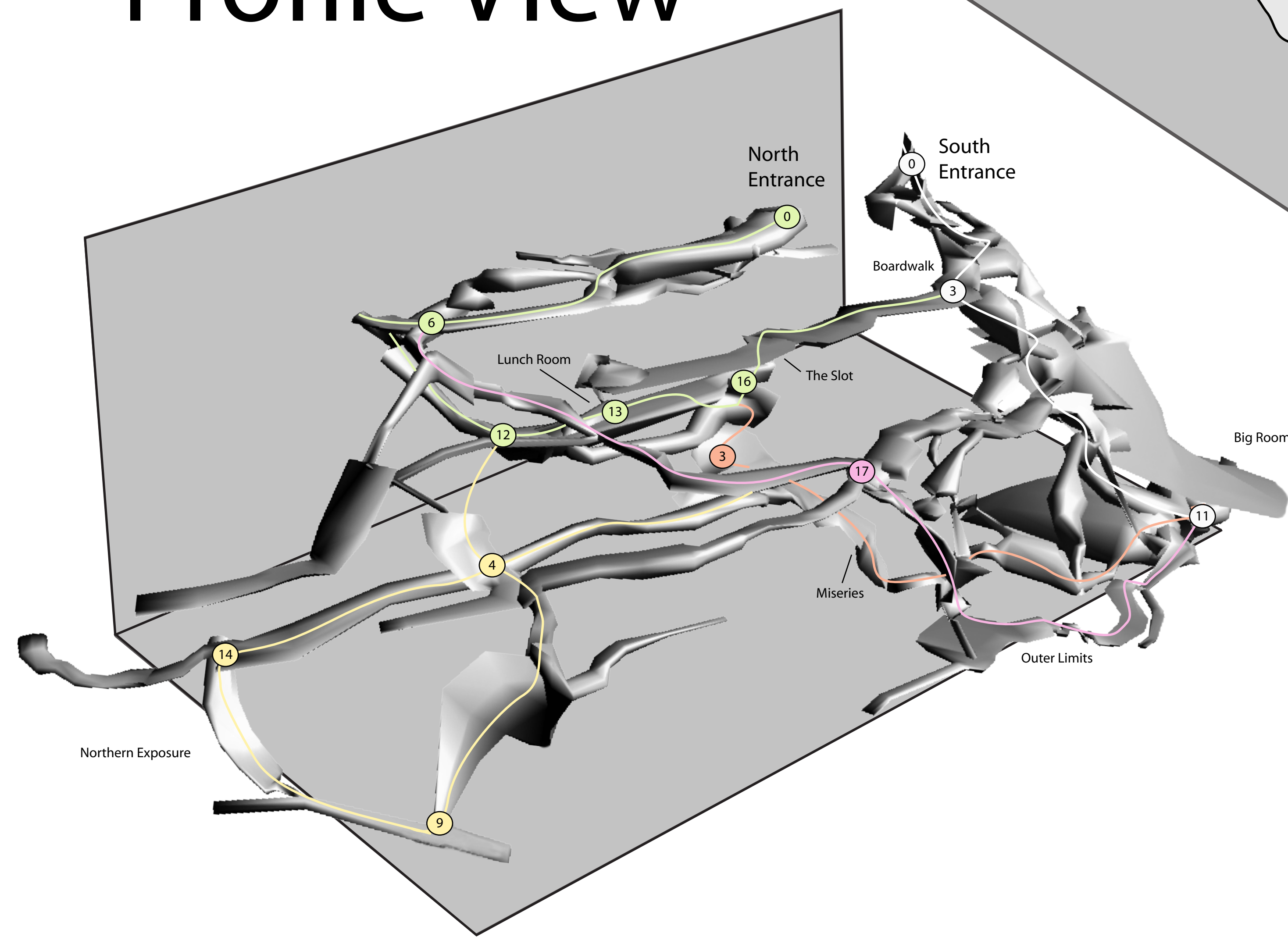
## Washington County, Utah

Plan View



Surveyed length: 7,136 feet (1.35 miles)  
Surveyed depth: 240 feet  
Surveyed by: Jon Jasper, Kyle Voyles,  
Spencer Christian, Megan Porter,  
Gretchen Baker, Ty Spatta  
Cartography by: Brandon Kowallis,  
Kyle Voyles, & Jon Jasper  
Copyright © 2008 Timpanogos Grotto

Profile View



Legend

Flagged Routes	Slope
0 White - Big Room Route	Rock
6 Green - Boy Scout Route	Pit or Ledge
1 Pink - Boundary Route	Silt
1 Orange - Miseries Route	Ceiling Ledge
1 Yellow - Northern Exposure	Bedrock
Path of the route	
15 Number written on flag in cave	
16 Located in lower passage	