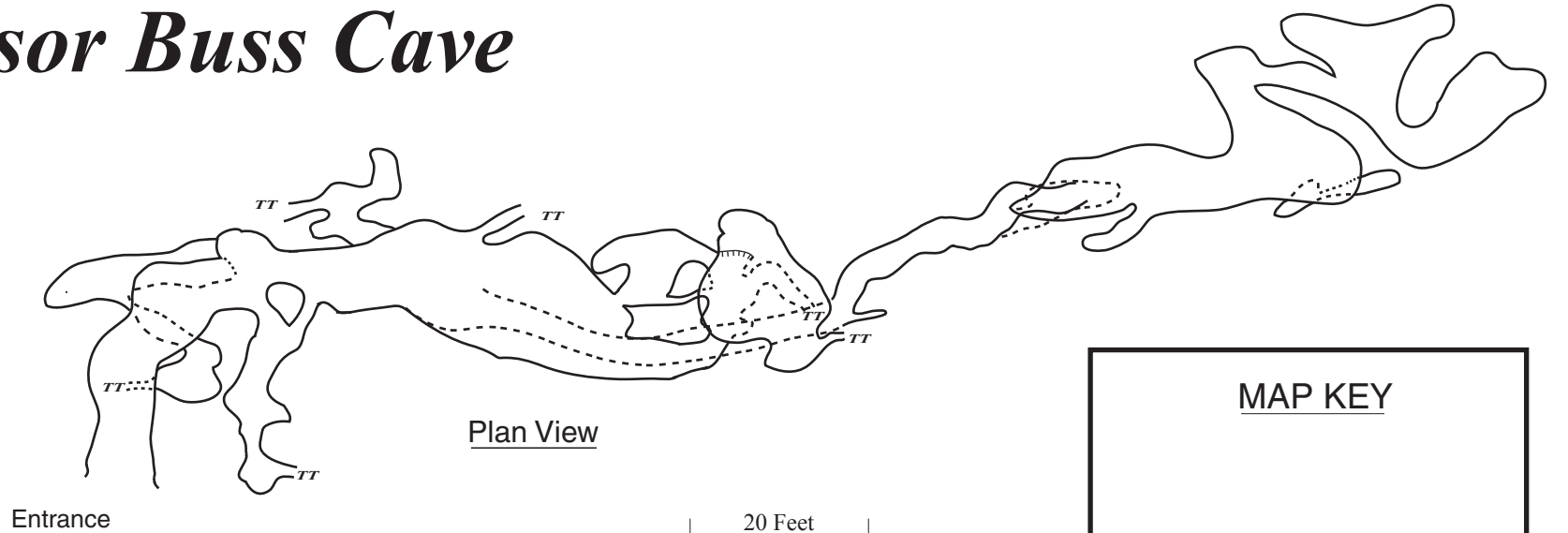
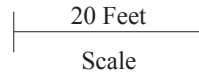


Professor Buss Cave

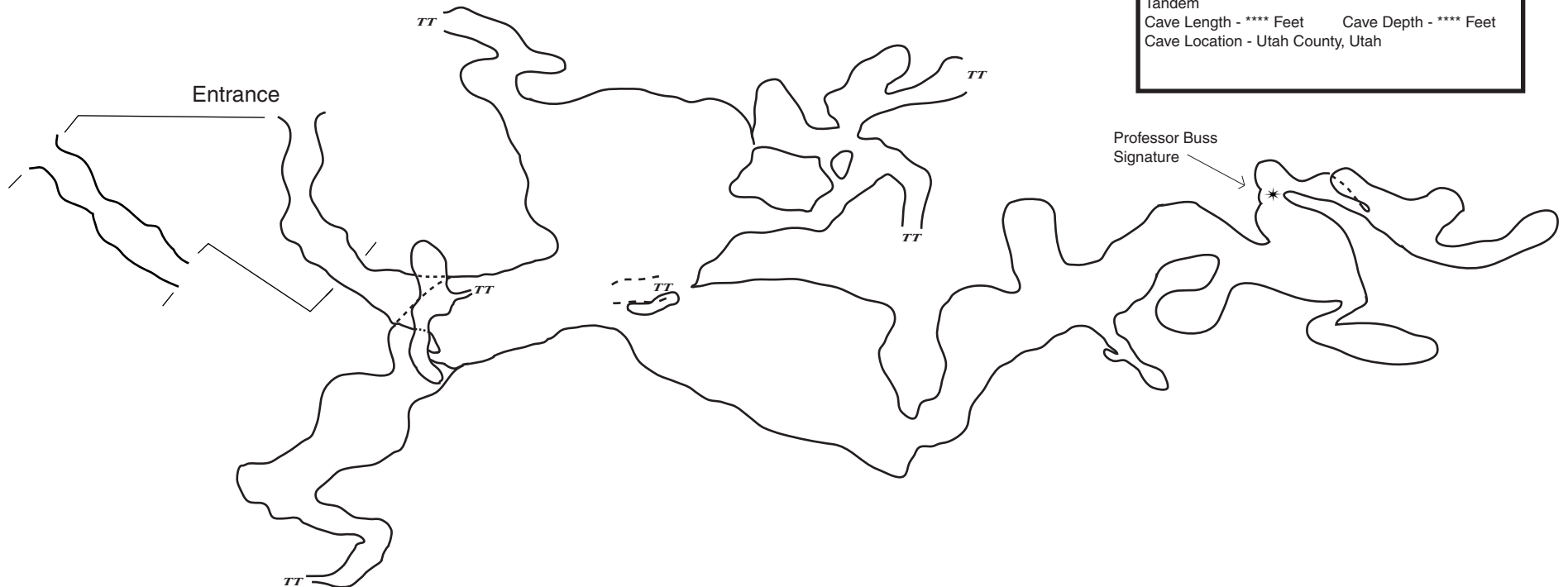


Plan View

Entrance



Profile View



Entrance

Professor Buss
Signature

MAP KEY

Note :

Cartographer - Dan Burgener
Surveyed - August 2009 by Dan Burgener, Susan
Burgener, Jeremy Dye, Tara Dye, and Zac Dye
Instruments - Keson Fiberglass Tape and Suunto
Tandem
Cave Length - **** Feet Cave Depth - **** Feet
Cave Location - Utah County, Utah